










### Legend

-  Land Under Applicant's Control (tbc)
-  Planning Application Boundary (tbc)
-  Excavation Boundary
-  Phase Boundary
-  Unworked Land
-  Extraction Area During Phase
-  Area Worked and Restored  
Restoration Contour and Level (mAOD)
-  Temporary Soil Storage
-  Temporary Environmental Bund

### Notes

Models	Plotted from: (005) 1807-S253 RN_PHASE 5.LSS
	Overlay 1: OS 1:10,000 mapping data
	Overlay 2:
	Overlay 3:

Based on Ordnance Survey Land Line data with the permission of Her Majesty's Stationery Office, © Crown copyright. Licence N° 100018131



**National Reserves Department**  
 CEMEX UK Operations Limited  
 Rugby House, Evreux Way  
 Rugby, Warwickshire  
 CV21 2DT  
 Telephone 01788 517000  
 Facsimile N/A

Drawn By Steven Hopkins	Company CEMEX UK Materials Limited
Date 17.August.2018	Site Ryall North
Scale(S) 1:7500 (A3)	Project Rowing Lake Development Quarry Working Scheme
Checked / Approved by: WORKING DRAFT	Title Phase 5
OS Ref. SO8542	Drawing No. 1803-S101-RYN-D-305